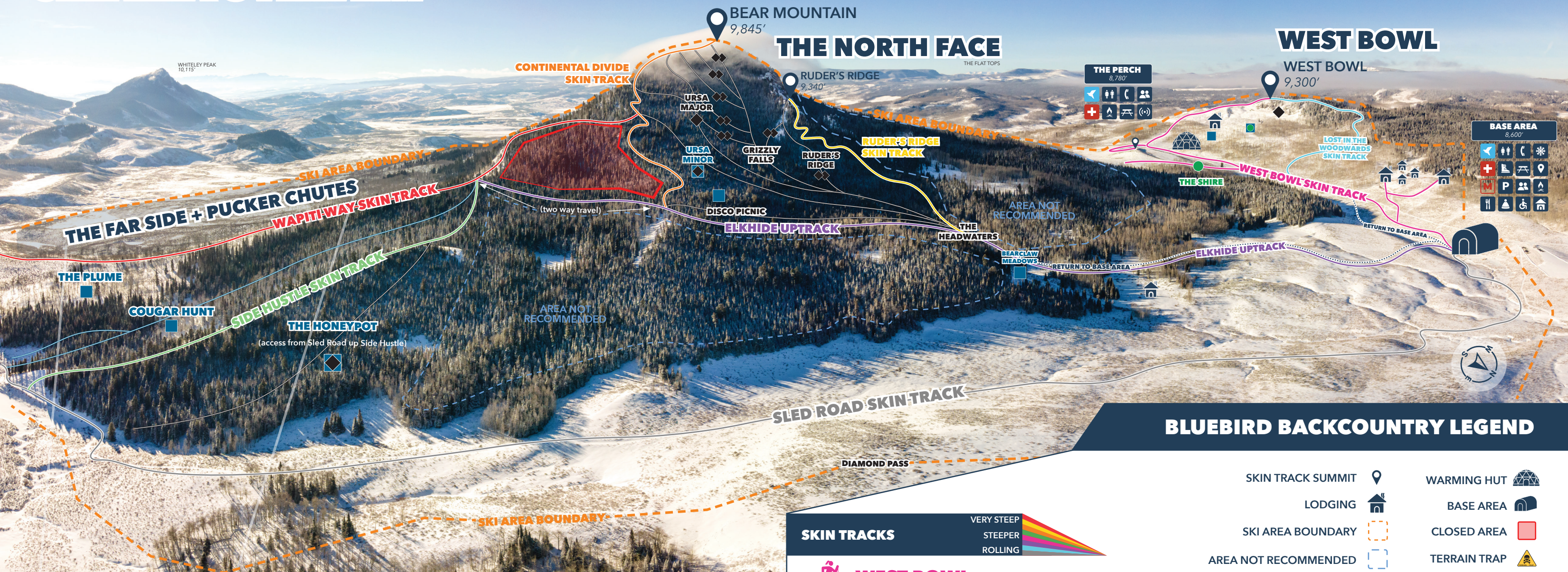


SKI AREA OVERVIEW



BLUEBIRD BACKCOUNTRY LEGEND

- | | | | |
|-----------------------|---|---------------|---|
| SKIN TRACK SUMMIT |  | WARMING HUT |  |
| LODGING |  | BASE AREA |  |
| SKI AREA BOUNDARY |  | CLOSED AREA |  |
| AREA NOT RECOMMENDED |  | TERRAIN TRAP |  |
| BLUEBIRD INFORMATION |  | RESTROOMS |  |
| SKI PATROL |  | SKI SCHOOL |  |
| MEDICAL ROOM |  | RENTAL SHOP |  |
| RADIO ACCESS |  | FOOD + DRINK |  |
| SKI PARTNER MEET UP |  | PARKING |  |
| MOUNTAIN PORTAL |  | PICNIC TABLES |  |
| BEACON PARK |  | FIRE RINGS |  |
| WHEELCHAIR ACCESSIBLE |  | MERCHANDISE |  |

YELLOW BLAZES MARK CENTER OF DOWNHILL RUNS



THE FAR SIDE + PUCKER CHUTES

GUIDED ZONE

HIRE A GUIDE

Looking to get out of bounds and away from the crowds? Hire a Bluebird Backcountry guide and get a portion of the mountain to yourselves! This area of Bear mountain, as well as the aspen glades of Diamond Mountain and the flanks of Whiteley Peak, are accessible only when accompanied by one of our experienced private guides.



**\$690 per group (up to three people).
+\$150 for each additional person.**

Includes a brown bag lunch.
Availability is limited. Please book in advance.
Inquire at Guest Services or book online:
estore.bluebirdbackcountry.com



SKIN TRACKS

VERY STEEP
STEEPER
ROLLING



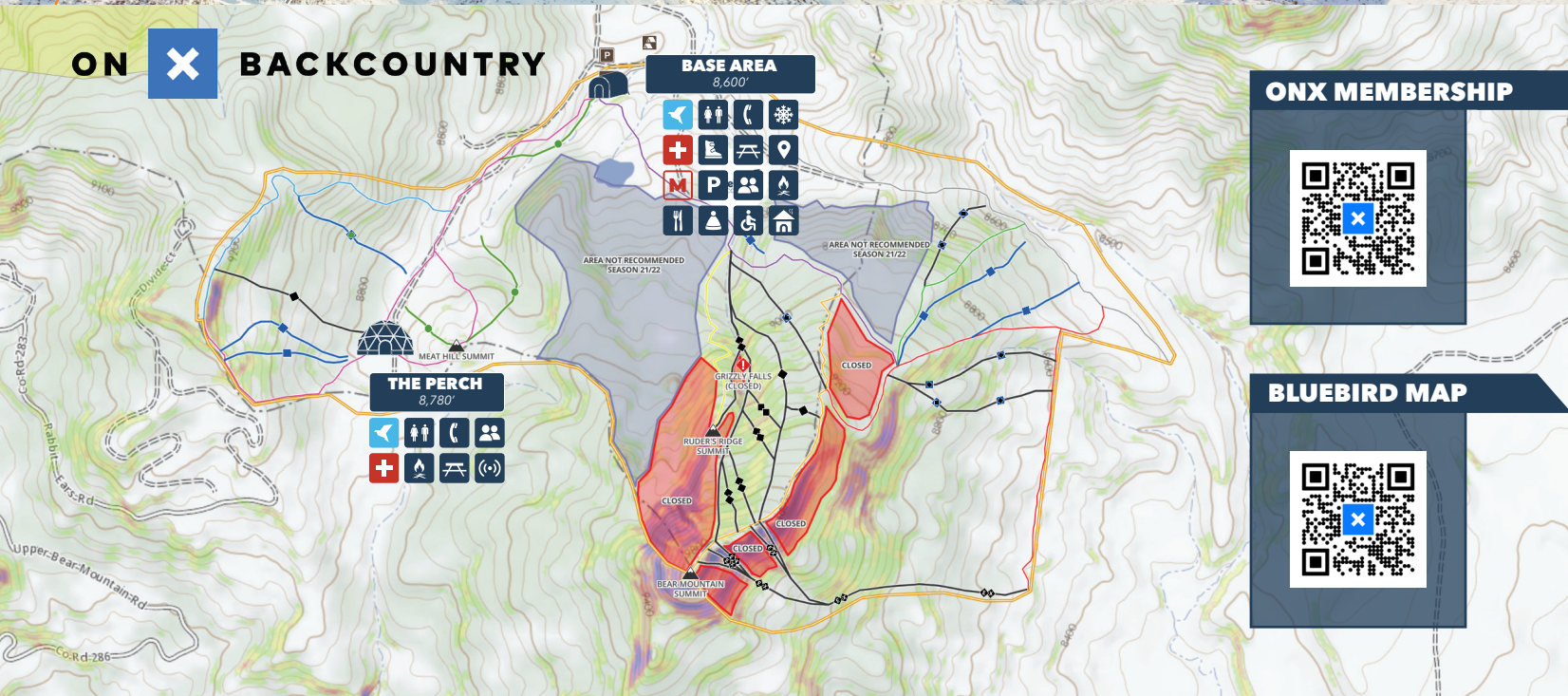
WEST BOWL



THE NORTH FACE




ON X BACKCOUNTRY



ONX MEMBERSHIP



BLUEBIRD MAP



SKI PATROL – 720.671.8990

Our ski patrol is pretty rad. At Bluebird Backcountry, you can get a feel for the backcountry – and focus on the experience, knowing that you're in good hands. Our professional patrol staff has decades of experience in- and out-of-bounds. They monitor conditions daily, mitigate risks with ski cutting and compaction, dig a whole lot of snow pits, and make conservative decisions about opening and closing terrain. They're also around in case your day doesn't go as planned. When you see a red jacket, say hi!

WARNING

Under Colorado law, a skier assumes the risk of any injury to person or property resulting from any of the inherent dangers and risks of skiing and may not recover from any ski area operator for any injury resulting from any of the inherent dangers and risks of skiing including: Changing weather conditions, existing and changing snow conditions; bare spots; rocks; stumps; trees; collision with natural objects, man-made objects or other skiers; variations in terrain; and the failure of skiers to ski within their own abilities.




BACKCOUNTRY PASSPORT

Pick up your passport at Guest Services →
Explore the mountain and collect stamps as you go →
Enjoy the spoils of adventure with a free drink (or two) at The Dean West in Kremmling!

There are 16 stamps scattered around the mountain. Some of them are hard to find. We're pretty sure only the most dedicated Bluebirders will find them all.

BEAR MOUNTAIN

Trail Map 2022-2023



Please reuse your Bluebird Pass!

Future purchases made with your email address are automatically connected to your pass. Simply bring your pass back to the mountain and skip registration. **Replacement passes will cost \$5.**



Follow us on Instagram and tag us for a chance to be featured @bluebirdbackcountry

Welcome to Bluebird Backcountry!

NO LIMITS. NO LIMITS.



All Bluebird Backcountry guests get a free one-month Premium Membership to onX Backcountry, the digital map we use in the field. Download the app and see where you are on Bear Mountain in real time – even without cell service. It's easy:

1. Scan the **onX Membership** QR Code or visit bit.ly/3XP709X
2. Redeem free trial or buy a year of Premium access at 20% off
3. Find Bluebird on the map! Scan **Bluebird Map** QR or visit bit.ly/3ulOzra
4. On your phone, save the Bluebird area using the "Offline Maps" feature

Love onX Backcountry?

Save 20% on a year of Premium.
Enter code **bluebird20** at checkout.